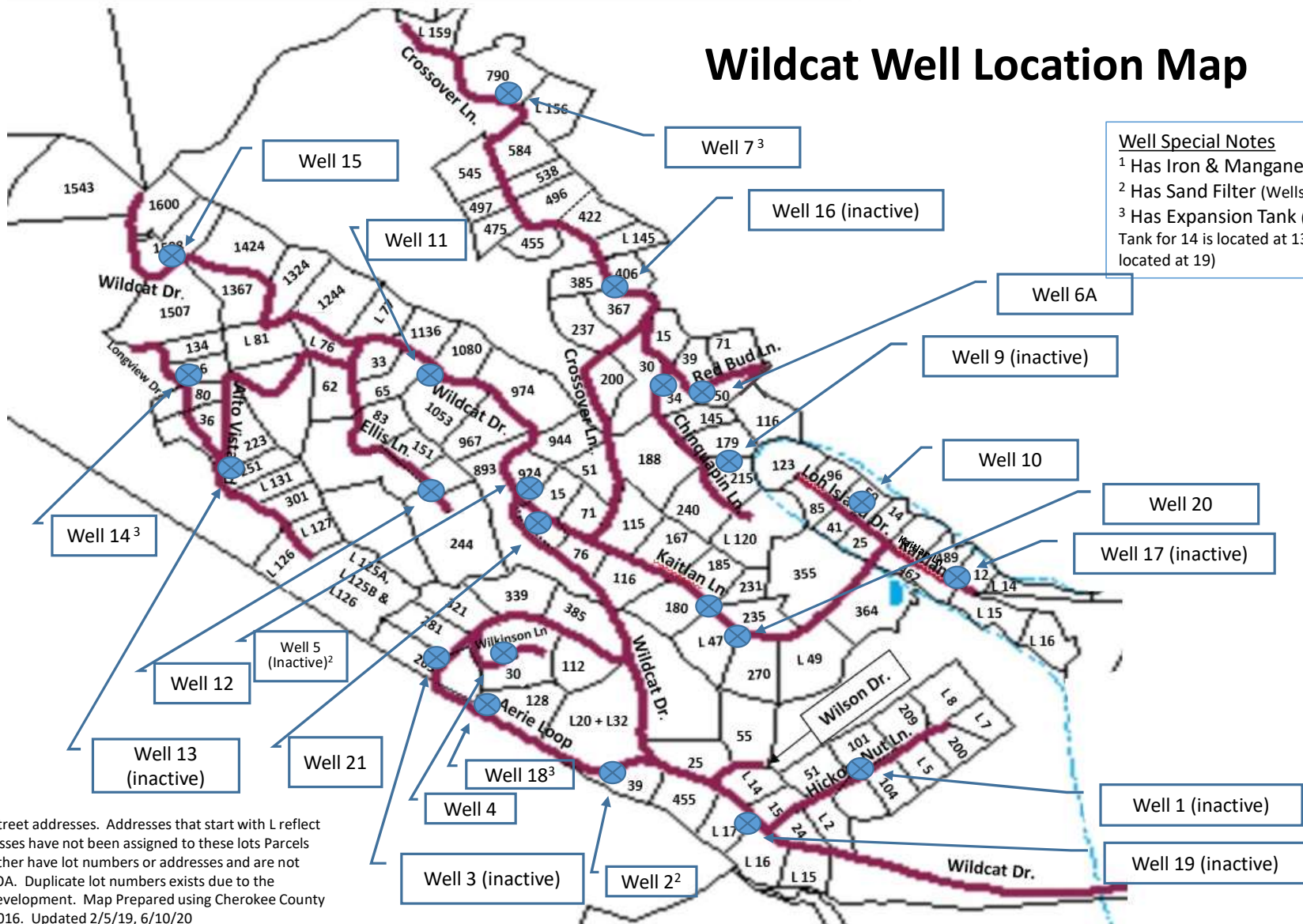
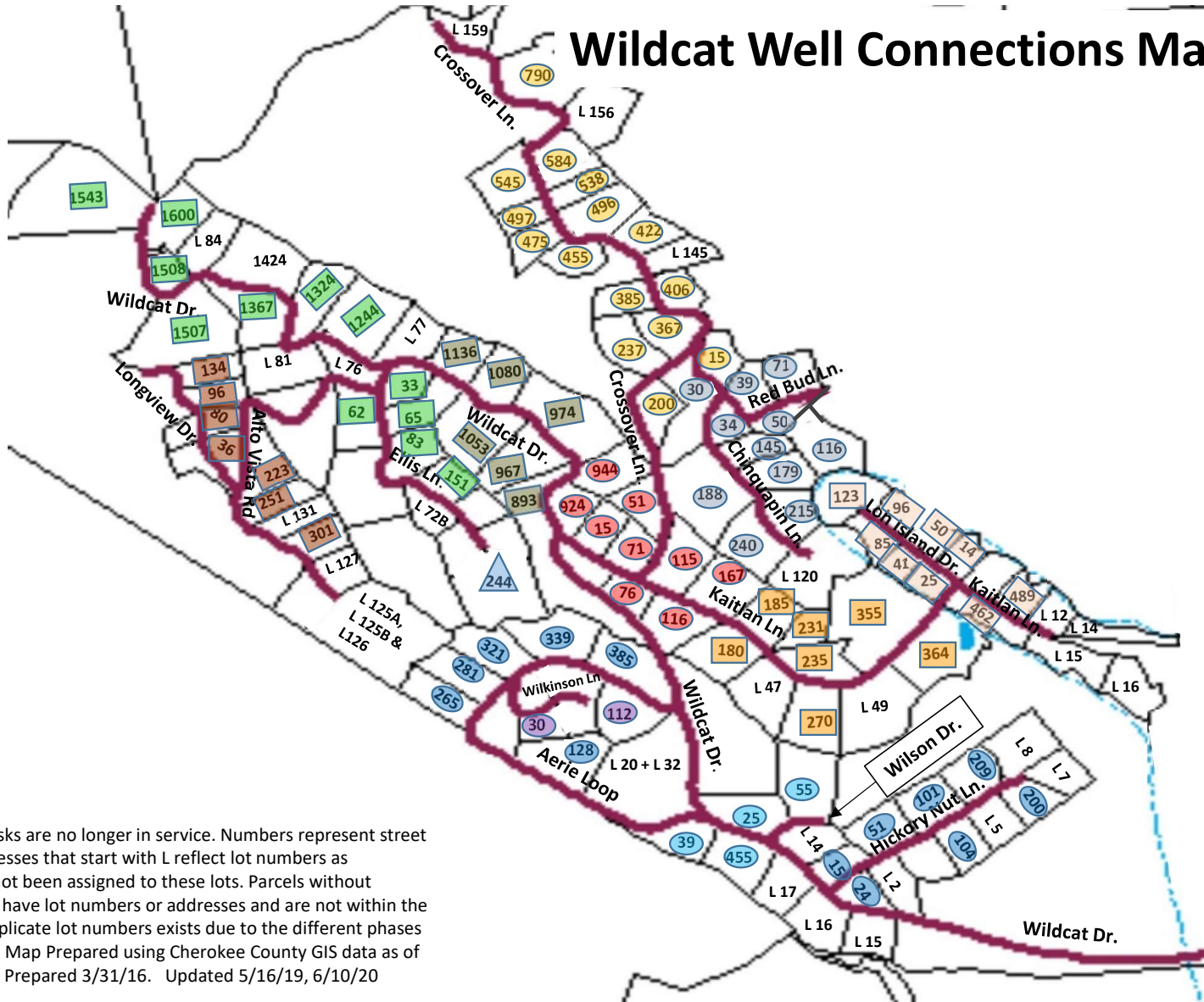


Wildcat Well Location Map



Numbers represent street addresses. Addresses that start with L reflect lot numbers as addresses have not been assigned to these lots. Parcels without numbers neither have lot numbers or addresses and are not within the Wildcat HOA. Duplicate lot numbers exist due to the different phases of development. Map Prepared using Cherokee County GIS data as of 1/30/2016. Updated 2/5/19, 6/10/20

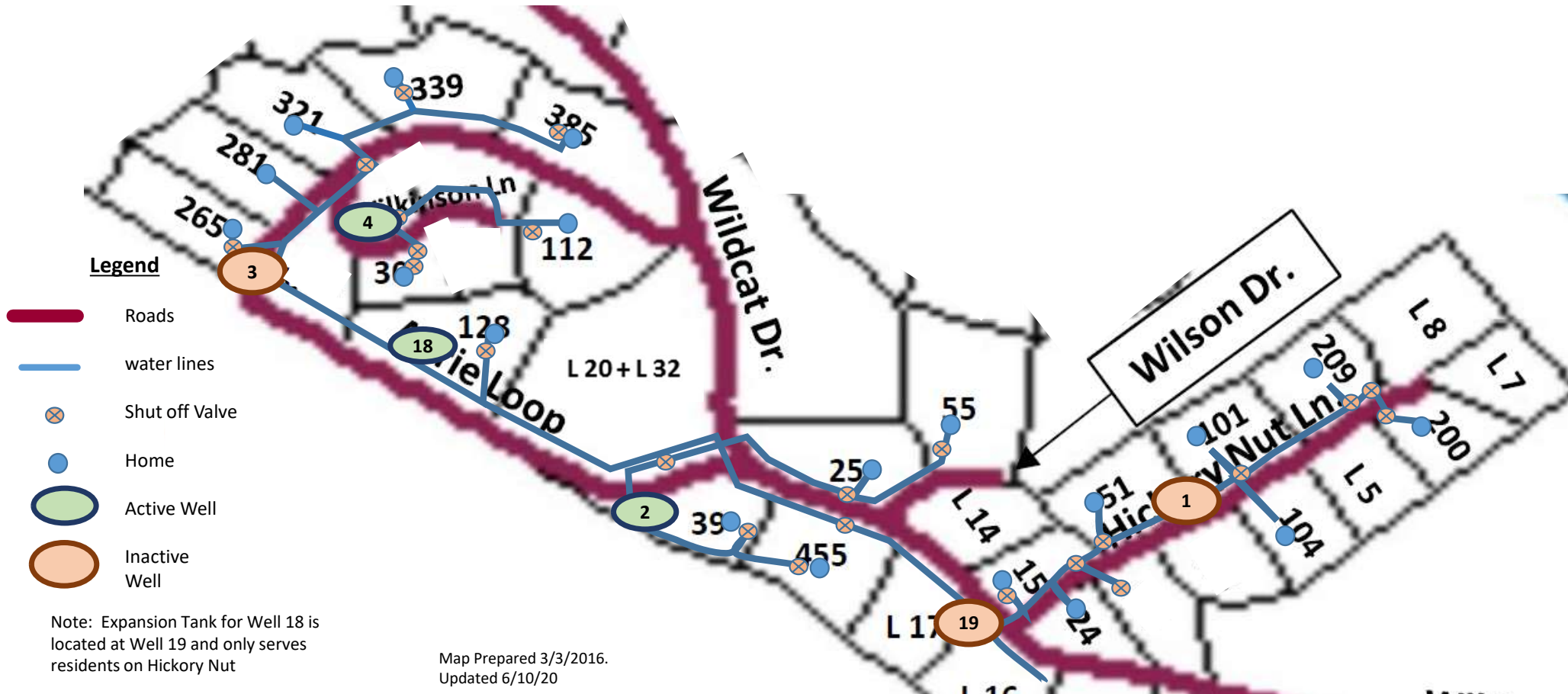
Wildcat Well Connections Map



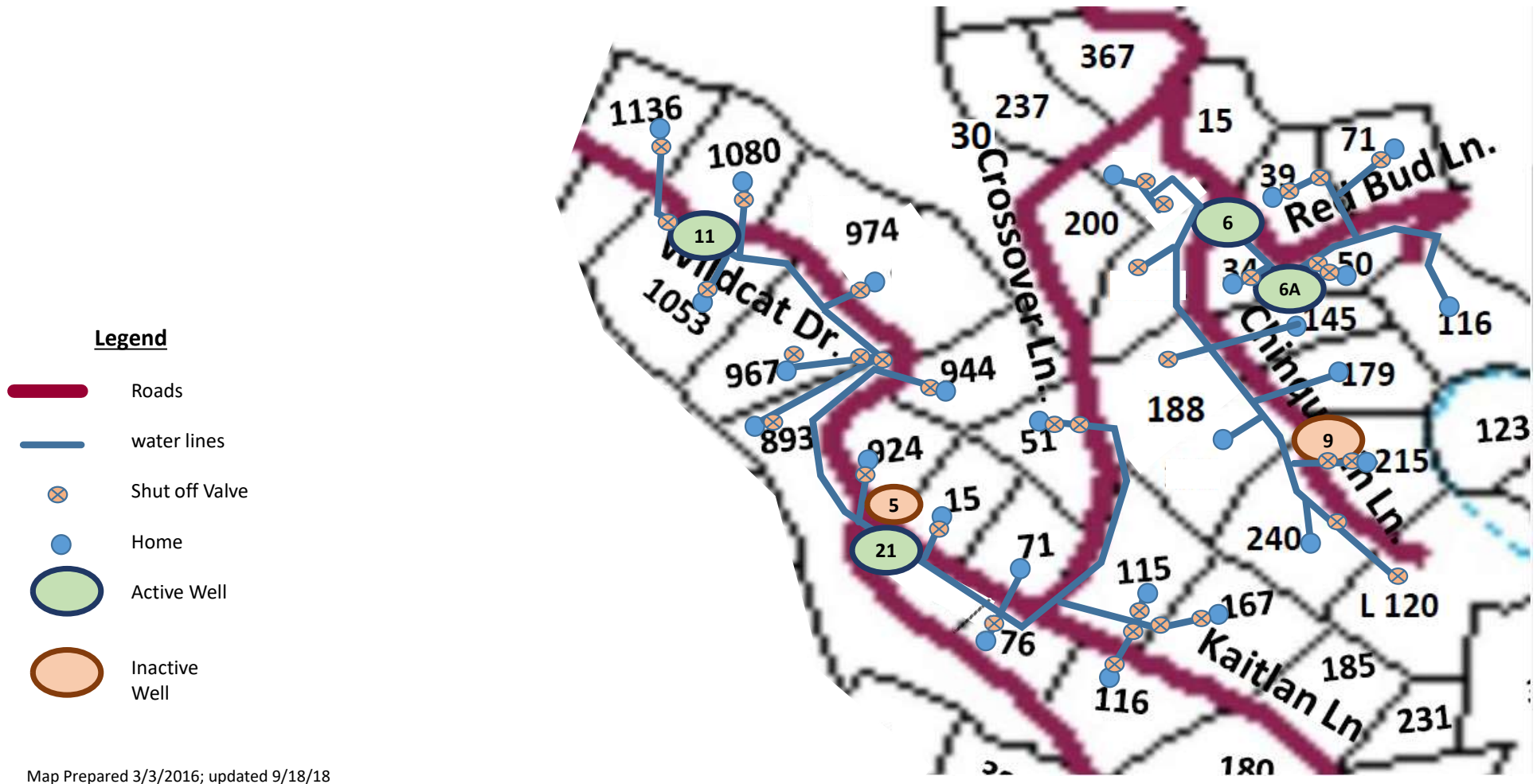
Well Connections	General Location
Well #1*	Hickory Nut Ln
Well #2	Aerie Lp, Wilson Ln
Well #3*	Aerie Loop
Well #4	Wilkerson Ln
Well #5*	Wildcat Dr & Kaitlan Ln
Well #6	Red Bud Ln & Chinquapin Ln
Well #6A	Red Bud Ln & Chinquapin Ln
Well #7	Crossover Ln
Well #8*	Kaitlan Ln
Well #9*	Chinquapin Ln
Well #10	Loh Island Dr
Well #11	Wildcat Dr (Mid Section)
Well #12	Ellis Ln
Well #13*	Longview Dr & Alto Vista Rd
Well #14	Longview Dr, Alto Vista Rd
Well #15	Wildcat Dr & Ellis Ln
Well #16*	Crossover Ln
Well #17*	Loh Island
Well #18	Aerie Lp & Hickory Nut Ln
Well #19*	Wildcat Dr
Well #20	Kaitlan Ln
Well #21	Kaitlan Ln

Wells with asterisks are no longer in service. Numbers represent street addresses. Addresses that start with L reflect lot numbers as addresses have not been assigned to these lots. Parcels without numbers neither have lot numbers or addresses and are not within the Wildcat HOA. Duplicate lot numbers exists due to the different phases of development. Map Prepared using Cherokee County GIS data as of 1/30/2016. Map Prepared 3/31/16. Updated 5/16/19, 6/10/20

Wildcat Water Distribution System Map (Wells 1, 2, 3, 4 & 18)



Wildcat Water Distribution System Map (Wells 5, 6, 6A, 9, 11 & 21)



Map Prepared 3/3/2016; updated 9/18/18

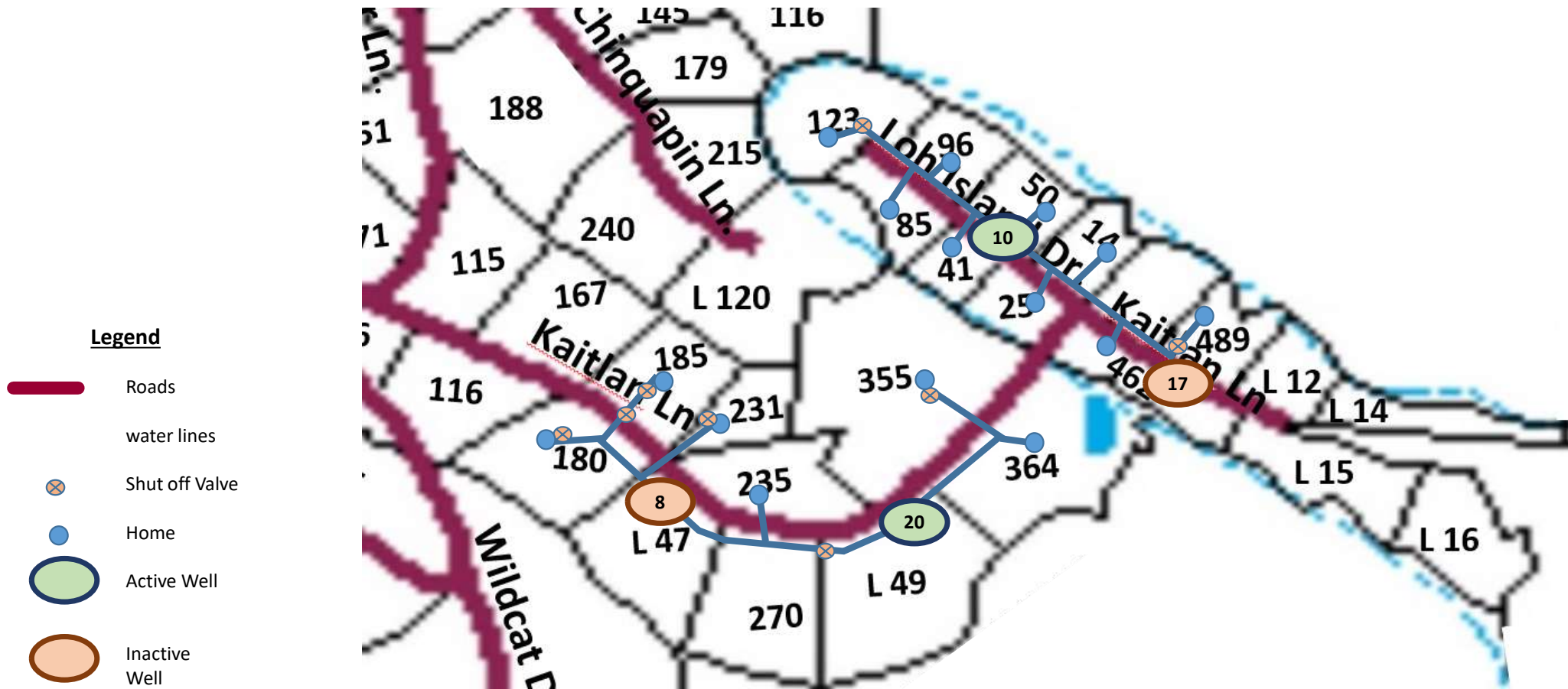
Water Distribution System Map (Wells 7 and 16)

- Legend**
- Roads
 - water lines
 - Shut off Valve
 - Home
 - Active Well
 - Inactive Well
 - Pressure Reducing Valve

Map Prepared 3/3/2016, revised 7/17/19, 11/21/19, 6/10/20

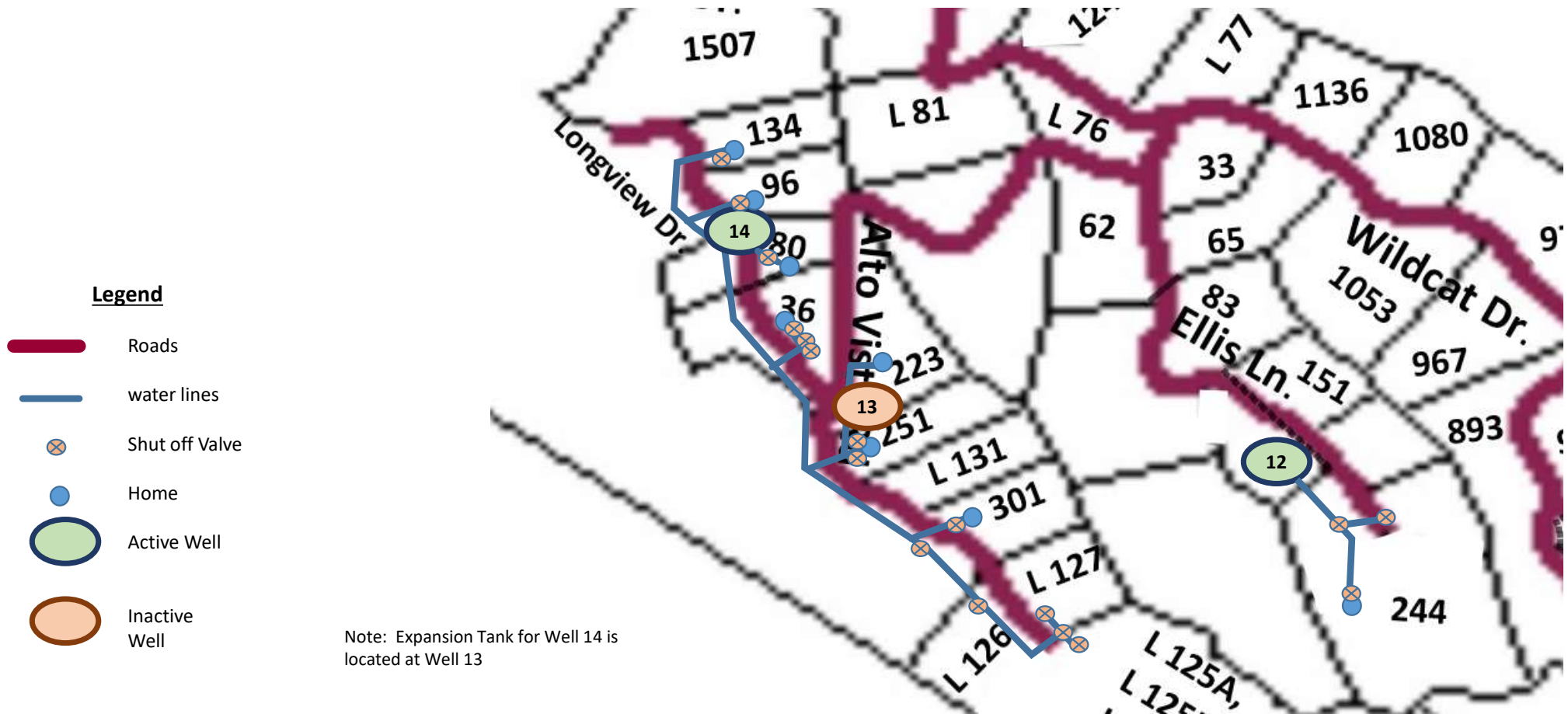


Water Distribution System Map (Wells 8, 10, 17 & 20)



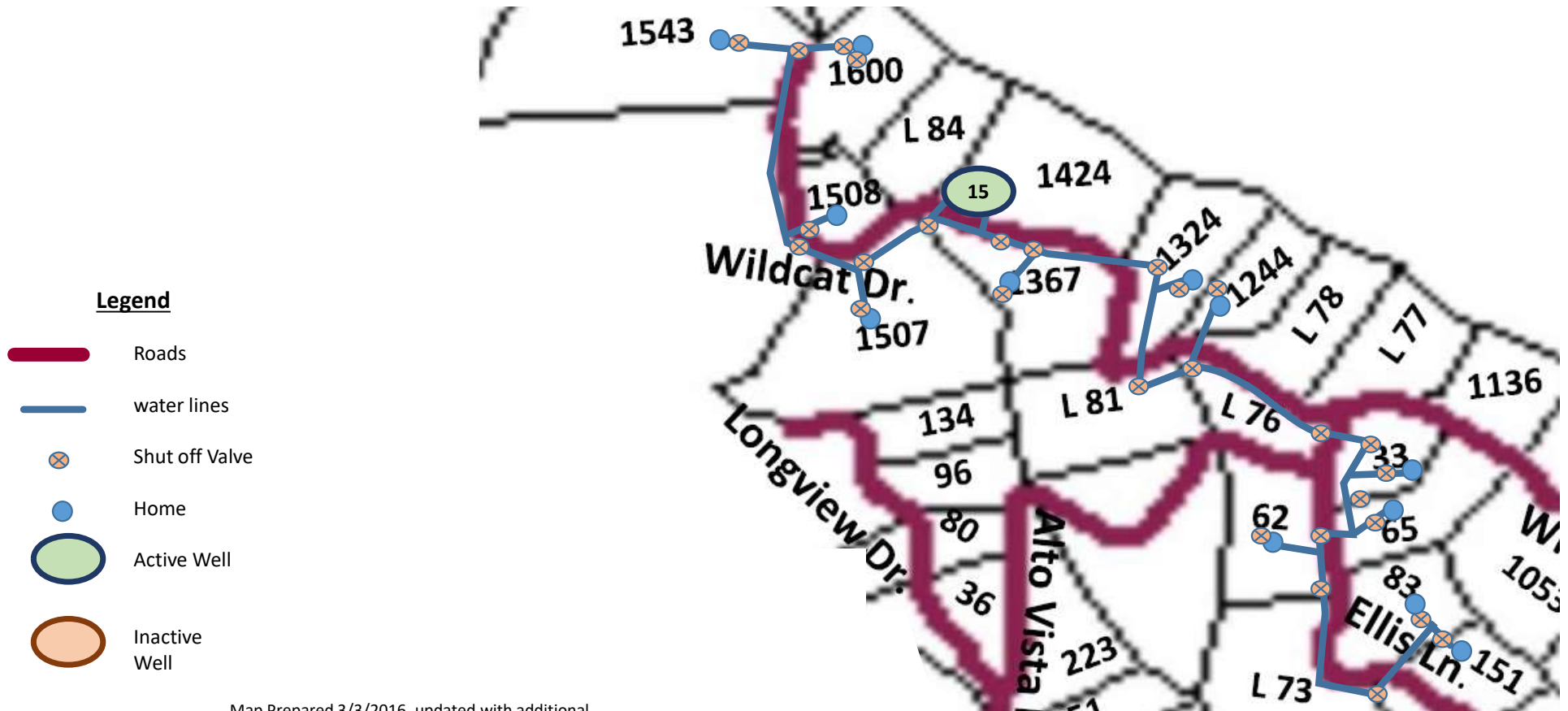
Map Prepared 3/3/2016, revised 6/10/20

Water Distribution System Map (Wells 12, 13 & 14)



Map Prepared 3/3/2016.
Updated 6/6/16, 6/10/20

Water Distribution System Map (Well 15)



Map Prepared 3/3/2016, updated with additional
valve locations 7/17/20